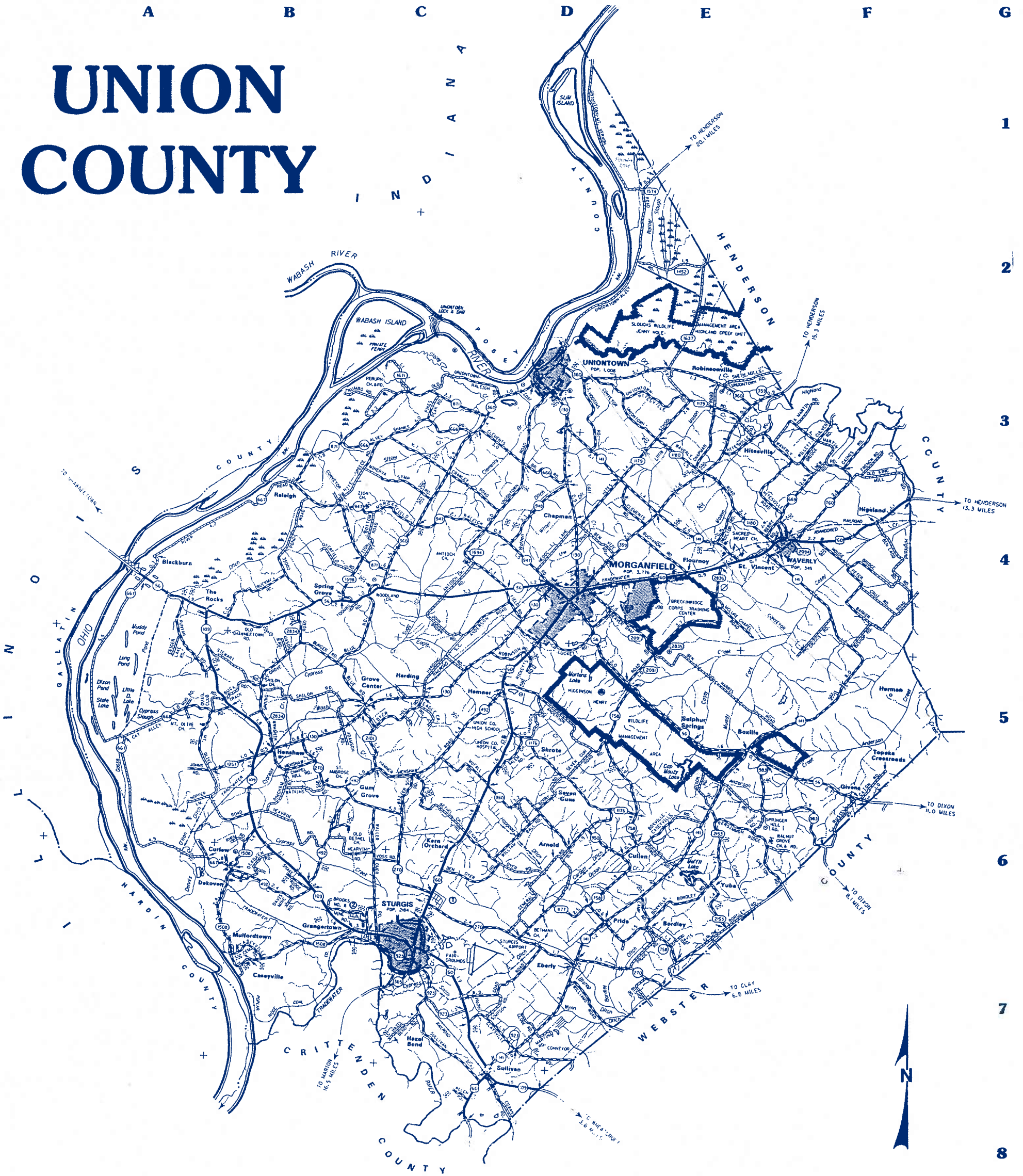
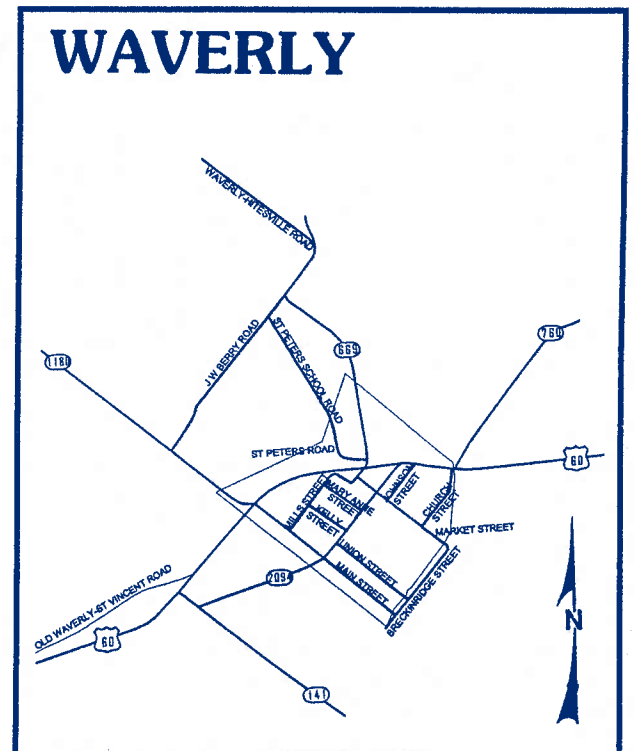
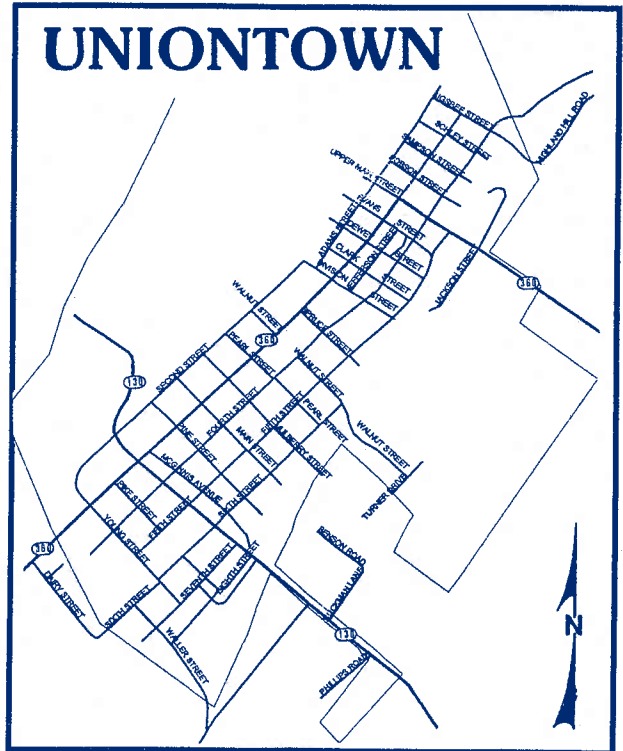


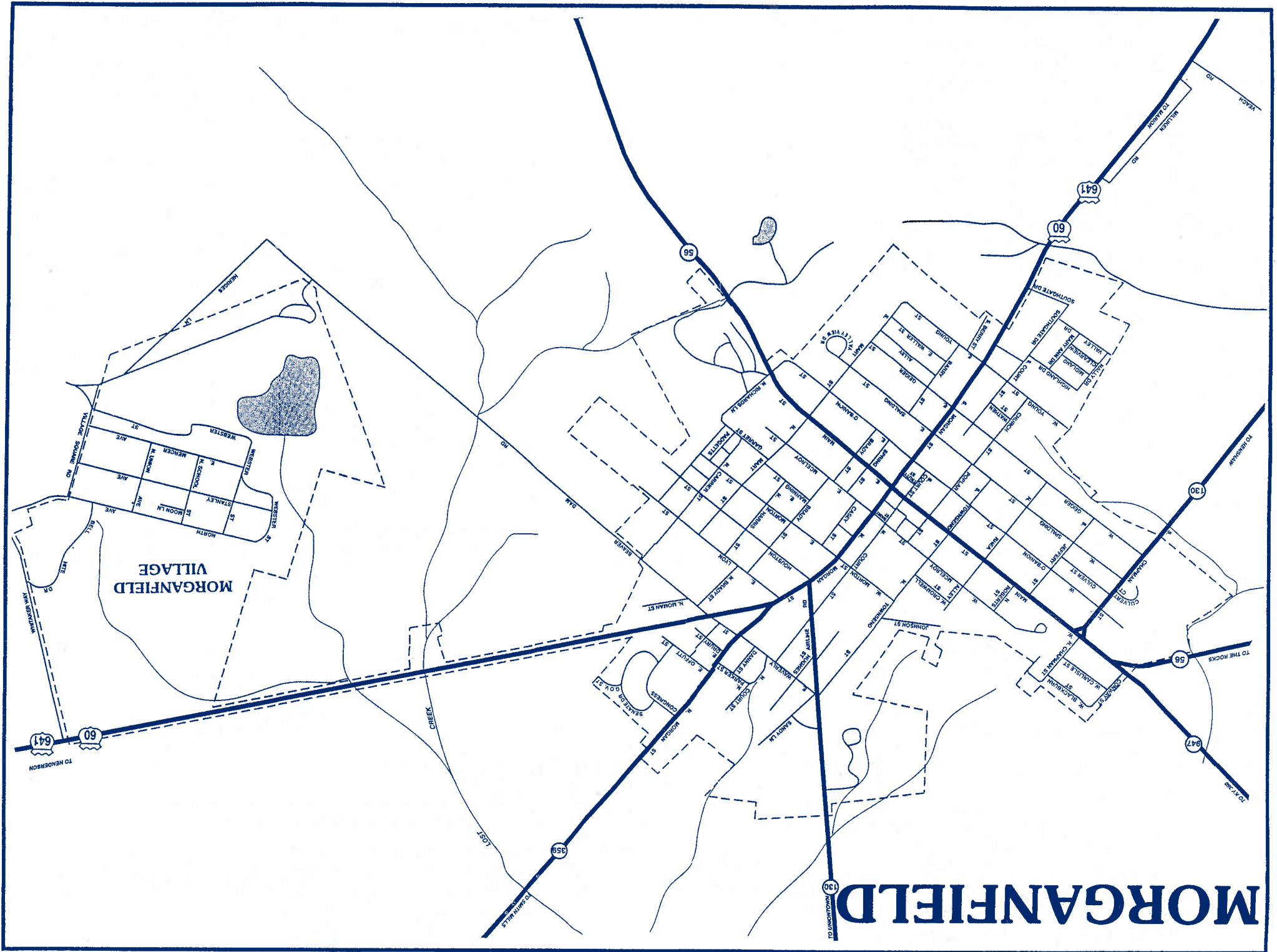
# UNION COUNTY



**UNION COUNTY STREET INDEX**

ADAMSON RD. CS	FIELD RD D4	PERSIMMON RIDGE RD 36
AIRLINE-BORDLEY RD E6.7	FRENCH RD F3	PETER CRUZ RD F4
ALVEY SHANKS RD C3	G.H. PROCTOR RD E4	PIKES PEAK RD C3
ANDERSON RD B5	GAINES RD F3	PRESS RD C7
ANTIOCH CH. RD C4	GENERAL HOLT RD D6	PRIDE RD D7
BAKER RD F4	BEIGER LAKE RD AS	PRIDE RD E6
BEAVER DAM B-D4	GLASS RD C7	QUAIL CLUB RD B5
BEAVER DAM RD. D4.5	GLOBE RD D7	RALIEGH RD C, D4
BEN DYER RD. C, D6	GOOSE BOND RD B4	REBURN CH. RD C3
BEN HARRIS RD E, F5	GRIGG RD F4.5	RHEM RD B6
BEN LADD RD F4	HAMNER-HENSHAW RD C5.6	RICKETT'S RD D5
BEN VIZE RD D4	HANCOCK RD D5	RIVER RD B4-6
BERRY RD D6	HARDING ROAD CS	ROAD E. 35
BINGHAM RD B6	HAZEL BEND RD C7	ROBINSON RD D5
BISHOP RD E6	HEDGE LN D4	S.C. ANDERSON RD C, D5
BISHOP RD F4	HENSHAW CHAPEL HILL RD B6	SACRED HEART CH. RD 34
BLUE RD CS	HENSHAW SPRING CHAPEL RD B5	SALEM CH. RD D5
BOXVILLE-BORDLEY RD E6	HITE-SPEECE RD C3	SEEN GUN RD B5, 6
BOXVILLE-CASEVILLE RD 36	HITES SCHOOL RD D3, 4	SHELTON RD F6
BROOKS NO. 8 C6	HITESVILLE RD 33, 4	SIMPSON RD D7
BROOKS NO. 8 MINE RD C7	HOPPER LN B6	SMITH MILLS UNIONTOWN RD E3
BUCHANON RD 34	HOUSE BRIDGE RD F4	SNAKE RIDGE RD B6
BUCK TRAIL RD B5	J. HEAVRIN RD B, C6	SPRINGER HILL RD F6
BUCKMAN RD B4	J.W. BERRY RD E, F4	STEWART RD B5
BUNGER RD B5	JOHN BROWN RD C5	SULLIVAN RD C7, D8
BUNYAN RD B5	JOHNS RD B6	SUN AVE D7
BUTTS RD C7	L.S. HODGINS RD D3	TAYLOR LN C7
C. RUSSELL RD F6	LEARY RD C7	TRADEWATER RD D, 34
CAMP RD 36	LEE DR C6	TRUMB RD C3
CASEYVILLE RD B7	LIBERTY RD C7	UNIONTOWN-ALZEY RD D, E2
CAT ALLEY RD A, B5	LITTLE BETHEN CHURCH RD C6	UNIONTOWN-HITESVILLE RD E3
CATON RD F6	LUCKETT RD B5	UNIONTOWNNT. VERBIB RD D1
CHAPMAN RD E3	LYNN RD 36	V. T. CRAWLEY RD C3, D4
CHESTNUT ST C6	MARTIN RD D7	VOSS RD C6
CLAYSVILLE RD D7	MARTIN RD F3	W. CLEMENTS RD E4
CLEMENTS BRANCH RD D3	MASON RD B5	W. B. GOAD ROAD D7
COWAN RD D8	MCCLURE CHAPEL RD E4	WALLER OMER RD C6, 7
COWDEN RD D8	MINE RD C7	WALLER SCHOOL RD C6
COWEN RD 36	MINERVA SYMP RD C3	WALNUT GROVE CH. RD F6
DAVIS MINE RD B6	MORGANFIELD RD C4	WATKINS RD B6
DAVIS RD 36	MT. OLIVE RD B5, 8	WELCH RD D6
DEKOVEN RD B6	MUD RD B5	WILLET-CULVER RD F3
DIXON RD E6	NEW RD F3	WILLIAM BALL RD D6
DUNCAN RD C6	OLD KING MILL RD F3, 4	WILLIAMS RD D7
DYER HULL RD CS	OLD SHAWNEETOWN RD B5	YARBOROUGH DR C6
EAGLE CRK. RD CS	OLD UNIONTOWN-RALIEGH RD C, D3	YOUNG RD E8
ELM ST C6	O'NAN-DYER RD D6	ZION BOTTOM RD C4
	OVERFIELD RD C4	





# Map of Union County



Compliments of  
Downtown Morganfield, Inc.  
(270) 389-1199

Little Sturgis Rally  
(270) 333-9316

Morganfield Chamber of Commerce  
(270) 389-9777

Sturgis Chamber of Commerce  
(270) 333-9316

Union County Economic Development  
(270) 389-9600